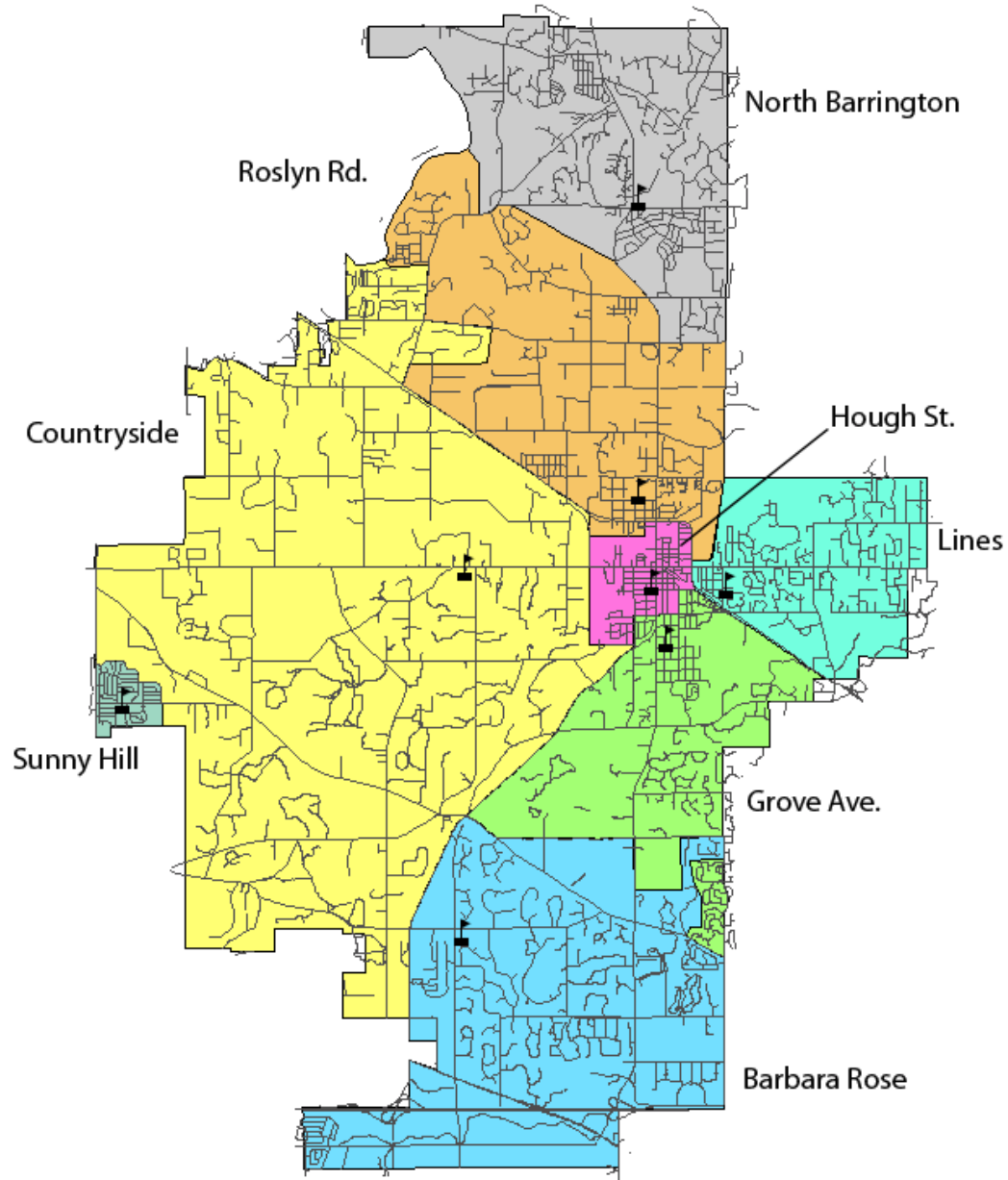
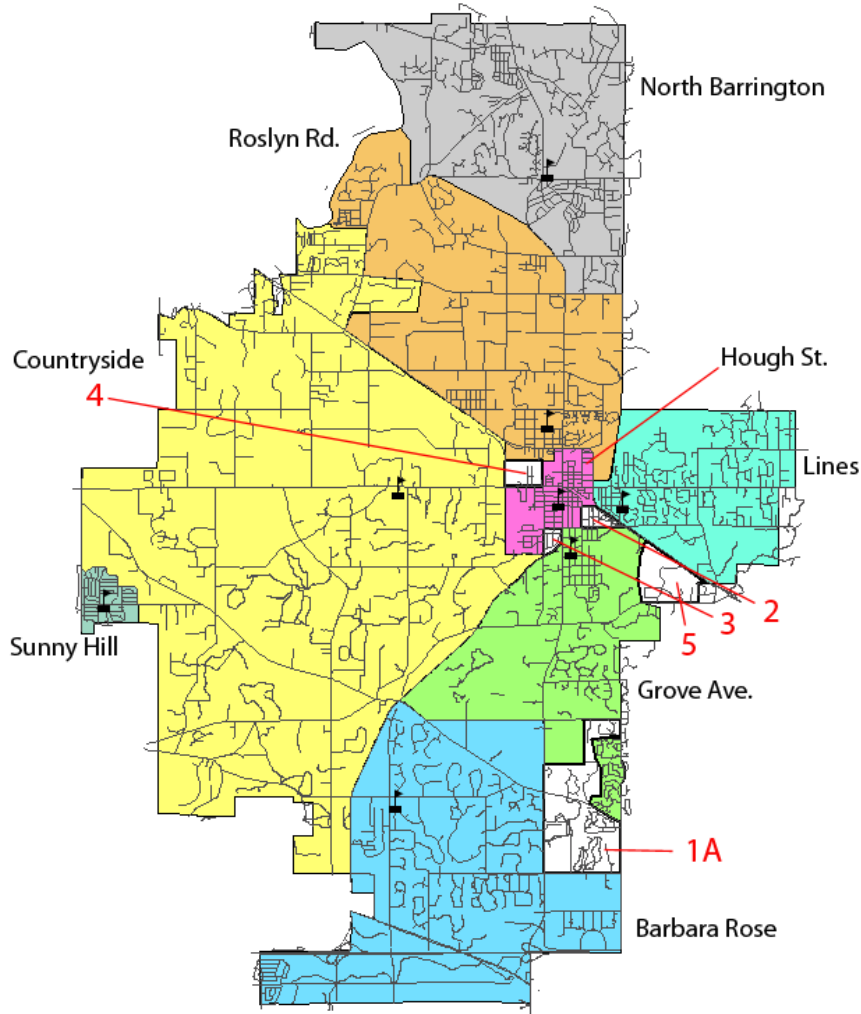
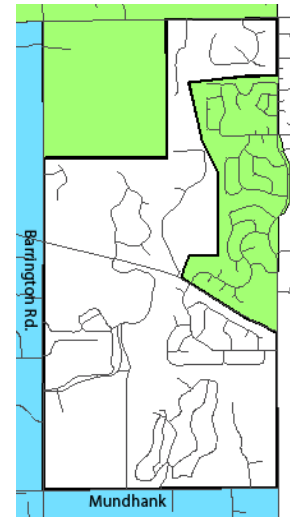


CUSD220 Current Elementary Attendance Areas - 10/26/07

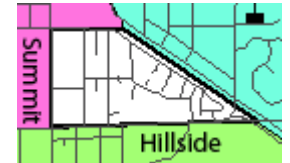




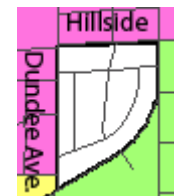
1A – North of Mundhank, East of Barrington Rd., South of Palatine Rd. -- moving from Barbara Rose to Grove Ave.



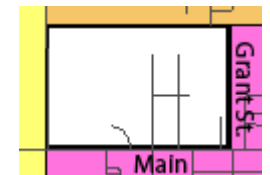
2 – North of Hillside, South of NW Hwy., East of Summit -- moving from Grove Ave. to Hough St.



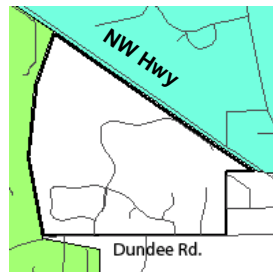
3 – South of Hillside, East of Dundee Ave., West of Route 59 – moving from Grove Ave. to Hough St.



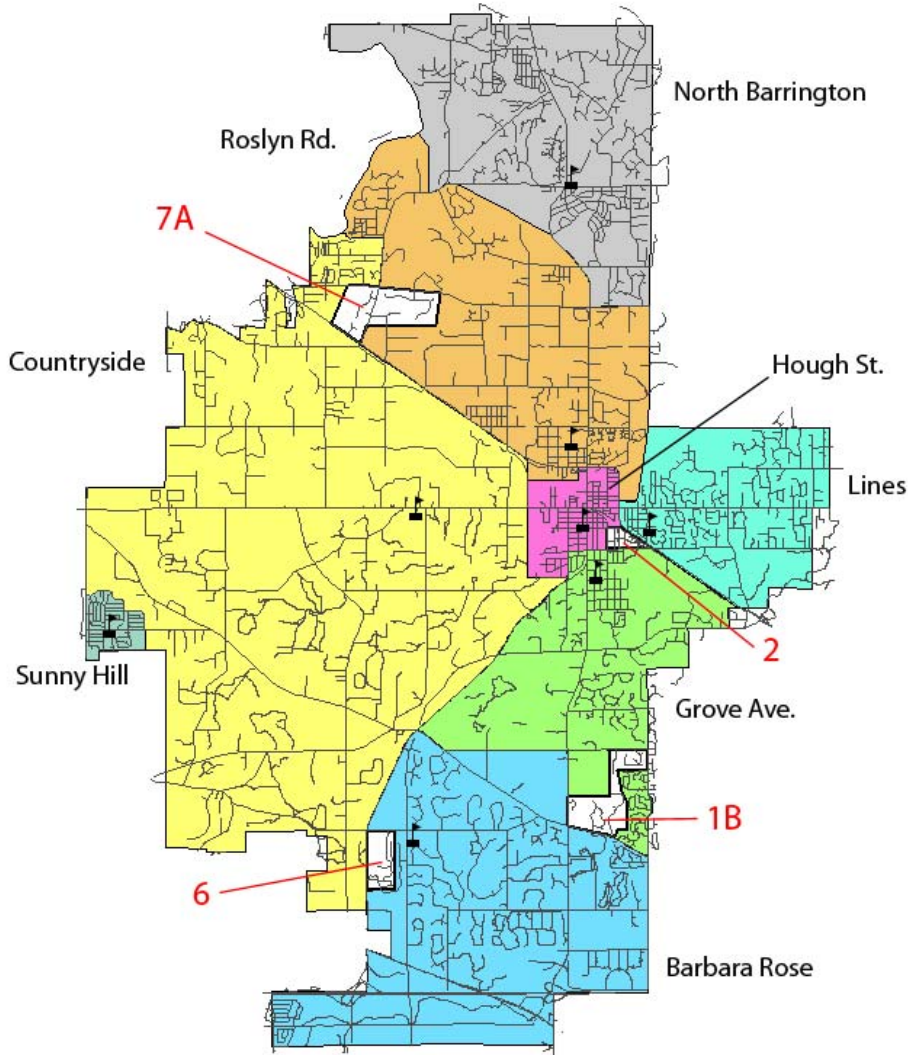
4 – North of Main St., East of BHS, West of Grant St. – moving from Hough St. to Countryside.



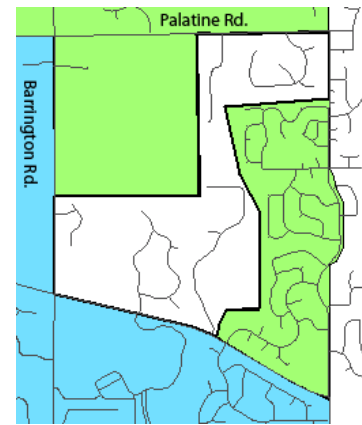
5 – North of Dundee Rd., East of Eastern Ave., South of NW Hwy – moving from Grove Ave. to Lines.



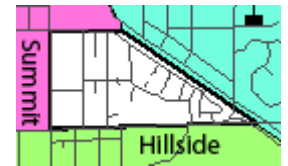
CUSD220 Draft of Proposed Attendance Boundaries - Map B - 10/26/07



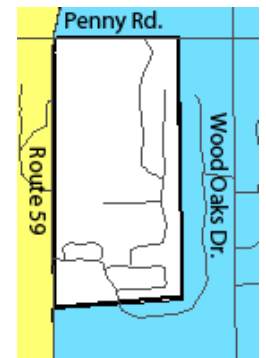
1B – North of Algonquin Rd., East of Barrington Rd., South of Palatine Rd. – moving from Barbara Rose to Grove Ave.



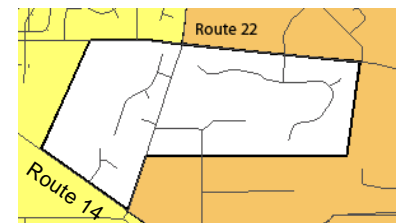
2 – East of Summit, North of Hillside, West of Route 14, South of Russell St. – moving from Grove Ave. to Hough St.

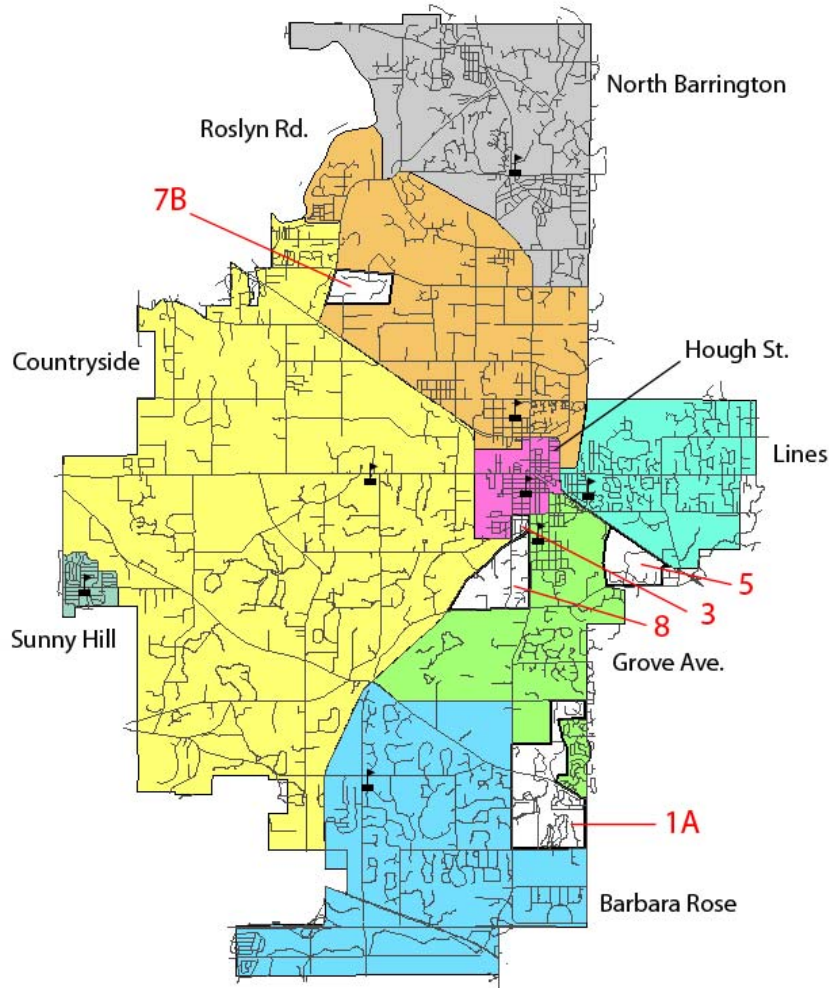


6 – East of Route 59, West of Wood Oaks Dr., South of Penny Rd. (Executive & Estate Collection Homesites) – moving from Barbara Rose to Countryside.

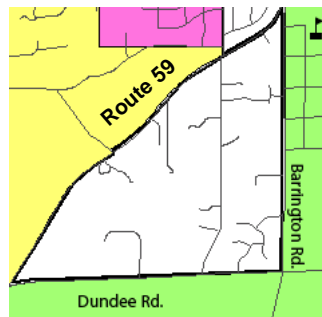


7A – South of Route 22, North of Route 14 (Savannah & Pheasant Ridge subdivisions) – moving from Countryside to Roslyn Rd.

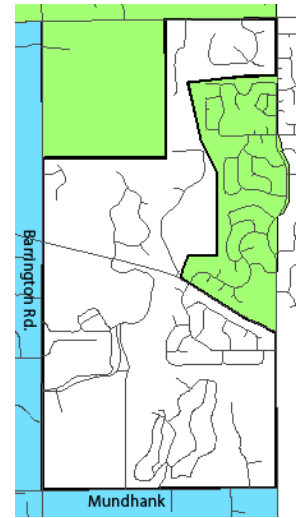




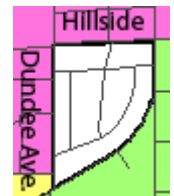
8 – North of Dundee Rd., West of Barrington Rd., Southeast of Route 59 – **moving from Grove Ave. to Countryside.**



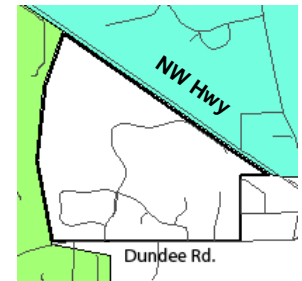
1A – North of Mundhank, East of Barrington Rd., South of Palatine Rd. – **moving from Barbara Rose to Grove Ave.**



3 – South of Hillside, East of Dundee Ave., West of Route 59 – **moving from Grove Ave. to Hough St.**



5 – North of Dundee Rd., East of Eastern Ave., South of NW Hwy – **moving from Grove Ave. to Lines.**



7B – South of Route 22, East of Kelsey Rd. (Savannah subdivision) -- **moving from Countryside to Roslyn Rd.**

